

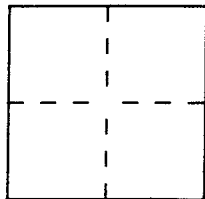
# CORNER RECORD

Document Number A.P.N. 046-010-32

City of MILL VALLEY

County of MARIN, California

Brief Legal Description LOT 1 PER 20 R.M. 97



## CORNER TYPE

Government Corner ☐ Control ☐  
 Meander ☐ Property ☒  
 Rancho ☐ Other ☐  
 Date of Survey APRIL 5, 2000

## COORDINATES (Optional)

N. \_\_\_\_\_  
 E. \_\_\_\_\_  
 Zone \_\_\_\_\_ Datum \_\_\_\_\_  
 Elev. \_\_\_\_\_

Corner — Left as found ☒ Found and tagged ☐ Established ☐ Reestablished ☒ Rebuilt ☐

Identification and type of corner found: Evidence used to identify or procedure used to establish or reestablish the corner:

= SEE OVER =


A description of the physical condition of the monument as found and as set or reset:

= SEE OVER =

## SURVEYOR'S STATEMENT

This Corner Record was prepared by me or under my direction in conformance with the Land Surveyors' Act on JUNE 20 2000.


Signed David Contreras L.S. or R.C.E. Number 5065



## COUNTY SURVEYOR'S STATEMENT

This Corner Record was received JUNE 28 2000 and examined

and filed JULY 6, 2000  
 Signed John M. Wooley Title DEPUTY



County Surveyor's Comment \_\_\_\_\_