

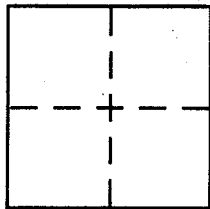
CORNER RECORD

Document Number APN 46-222-04

City of Mill Valley

County of MARIN, California

Brief Legal Description lands of Coelho, 2543 O.R. 290, APN 46-222-04, 340 PANORAMIC



CORNER TYPE

Government Corner ☐ Control ☐
 Meander ☐ Property ☒
 Rancho ☐ Other ☐
 Date of Survey _____

COORDINATES (Optional)

N. _____
 E. _____
 Zone _____ NAD27 ☐ NAD83 ☐
 NAD83 Epoch _____
 Elev. _____
 Vert. Datum: NGVD29 ☐ NAVD88 ☐
 Meas. Units: Metric ☐ Imperial ☐

Corner - Left as found ☐ Found and tagged ☐ Established ☐ Reestablished ☒ Rebuilt ☐

Identification and type of corner found: Evidence used to identify or procedure used to establish or reestablish the corner:

20 OS 52, 21 OS 53, - SEE BACK


A description of the physical condition of the monument as found and as set or reset:

20 OS 52, 21 OS 53, - See Sketch on back

SURVEYOR'S STATEMENT

This Corner Record was prepared by me or under my direction in conformance with the Land Surveyor's Act on June 6, 2002

Signed Michael A. Brogan P.L.S. or R.C.E. No. 5767




COUNTY SURVEYOR'S STATEMENT

This Corner Record was received JUNE 13, 2002

and examined and filed JULY 2, 2002

Signed _____ P.L.S. or R.C.E. No. 7128

Title DEPUTY



County Surveyor's Comment _____